

Title: Rotherham Community Infrastructure Levy

Appendix 2: Rotherham CIL Regulation 123 List

Rotherham Metropolitan Borough Council Community Infrastructure Levy (CIL) Regulation 123 List: February 2016

Pursuant to the Community Infrastructure Levy Regulations 2010 the infrastructure projects / types which Rotherham Metropolitan Borough Council may fund, in whole or in part, from CIL receipts is set out below.

Note, this list is not exhaustive and does not prioritise how the Council will actually spend CIL receipts, and may be amended.

The purpose of the list is to provide clarity of items that will not be required to contribute to 'S106 Planning Obligations' (under Section 106 of the Town & Country Planning Act 1990, as amended by Section 12 of the 1991 Planning and Compensation Act, and the Localism Act 2011) and / or 'S278 Agreements' under Section 278(1) of the Highways Act 1980 (amended by Section 23 of the New Roads and Street Works Act 1991).

Summary Regulation 123 List

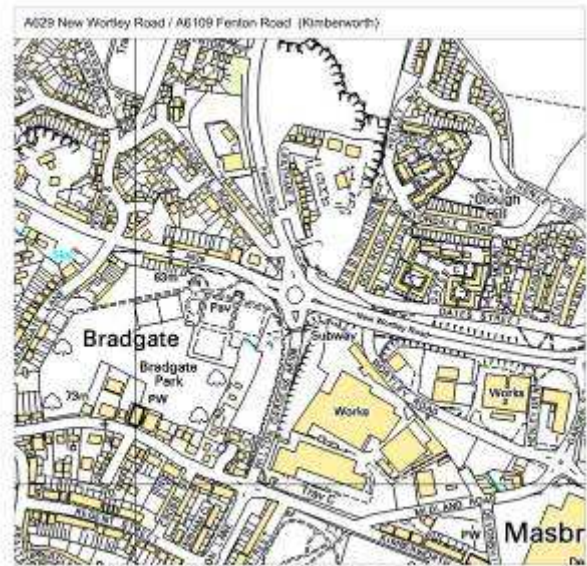
The following is a summary of the type of infrastructure items that will be funded via CIL proceeds in the future. This list should be read in conjunction with detailed itemised list provided in the next section.

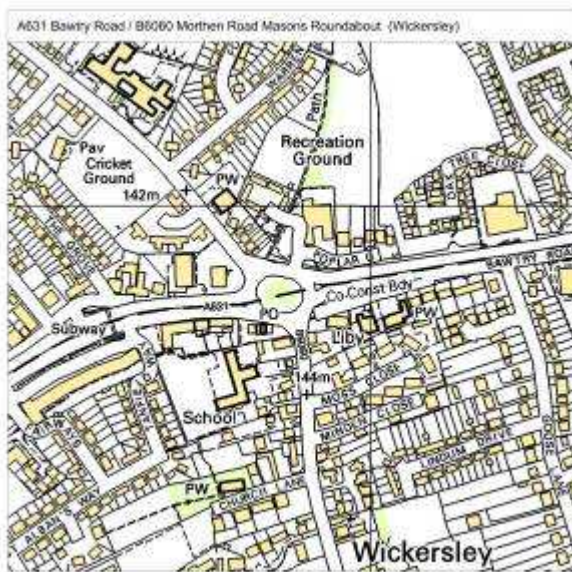
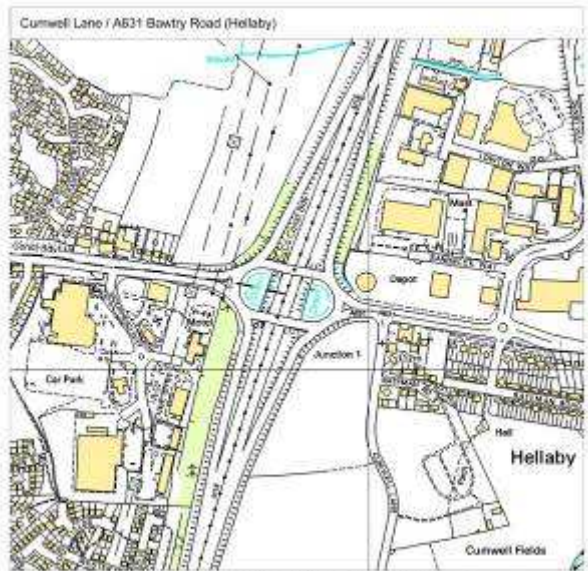
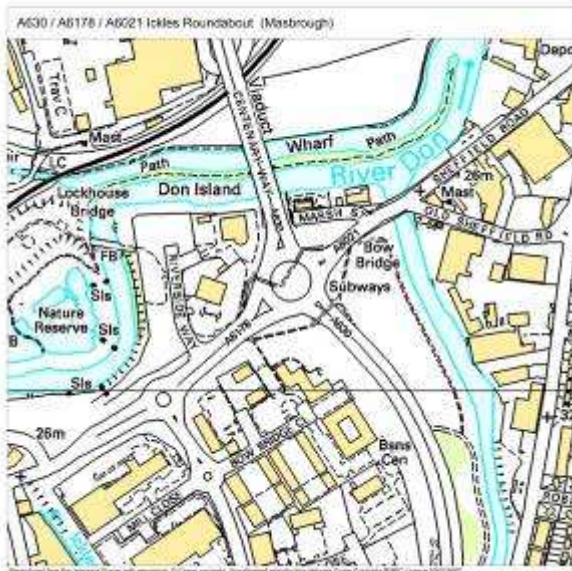
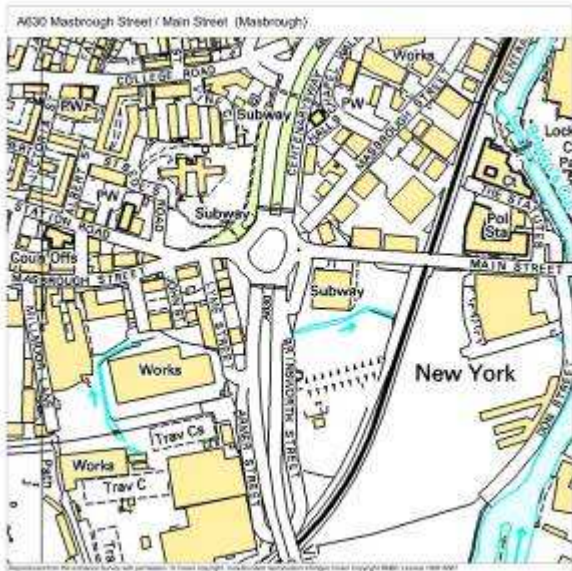
- Primary and Secondary School Places (see detailed list) (excluding primary school places at Bassingthorpe Farm, where provision will be funded by S106 on site).
- Named highway junction improvements (see detailed list).
- Key Bus Routes (improvements to public transport infrastructure) (see detailed list).
- Doctors Surgeries.
- Improvements to existing green infrastructure, recreation and open space (excludes new provision which will be met by developers mainly on-site as enabling / design requirements (see detailed list).
- Public Library extension, refurbishment and redevelopment.
- Police Station expansion at Dinnington and Wath.
- Rotherham Renaissance Flood Defence Scheme.

Detailed Regulation 123 List

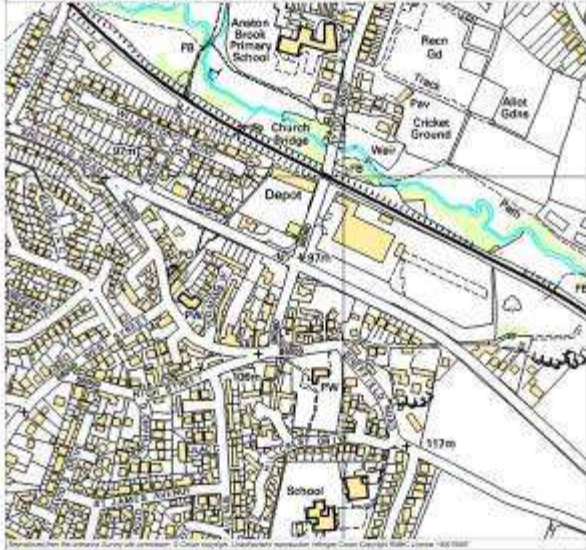
This detailed Regulation 123 List provides further details to the summary list above. It provides a detailed list of the specific infrastructure projects that will be supported using CIL proceeds in the future (and so will not also be charged S106).

- Primary and Secondary School Places where CIL funding may be used.
 - Whiston/ Brecks - primary extensions
 - Land off Westgate - primary extensions
 - Rawmarsh Upper Haugh/ Grange Road - primary extensions
 - Thrybergh - primary extensions
 - Dinnington, Anston & Laughton Common - primary extensions
 - Dinnington, Anston & Laughton Common - secondary extension
 - Wath/ Brampton - primary extensions
 - Wath - secondary extension
 - Maltby - primary extensions
 - Bramley, Wickersley & Ravenfield - primary extensions
 - Bramley, Wickersley & Ravenfield - secondary extension
 - Aston - secondary extension
 - Wales & Kiveton Park/ Todwick - primary extensions
 - Wales & Kiveton Park - secondary extension
 - Catcliffe, Treeton & Orgreave - secondary extensions
 - Rotherham Central schools
 - Wingfield Academy – secondary extensions
- Named highway junction improvements where CIL funding may be used.

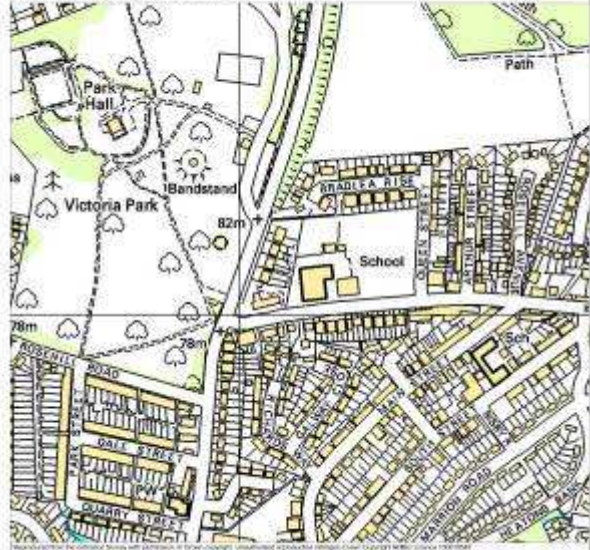




A57 / B6060 Crossroads (South Anston)



A633 Warren Vale / Kinkhurst Road



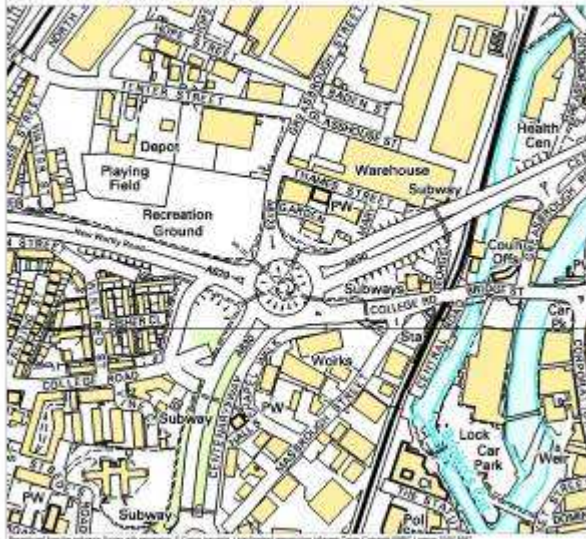
B5085 Potter Hill / Cinder Bridge Road / Junction with Fenton Road/Church Street and Cinder Bridge Road (Greasbrough)



A631 East Bawley Road / B6410 Broom Lane/ Worrygoose Lane, Worrygoose Roundabout (Whiston)



A630 Centenary Way / A629 New Worthy Road / A6123 Greasbrough Street, College Road Roundabout (Mastbrough)



- Key Bus Routes (improvements to public transport infrastructure) where CIL funding may be used:
 - Key Bus Route: Rotherham – Thrybergh
 - Key Bus Route: Rotherham – Dearne
 - Key Bus Route: Rotherham – Maltby
 - Key Bus Route: Rotherham – Swallownest
 - Key Bus Route: Rotherham – Chapeltown

CIL will be used to help pay for measures to promote public transport along these key bus routes. This will include various improvements to the highway that will make bus journey times faster, more reliable, safer, and more accessible, which will result in an improved passenger experience. Such highway improvements may include (but won't be limited to): alterations to junctions; carriageway capacity improvements; the provision of bus lanes, bus gates or bus-pre-signals; accessible bus boarding points; bus shelters; new or relocated stops; and pedestrian crossings; alterations to, or the introduction of, traffic management schemes (such as UTC - Urban Traffic Control or ITS - Intelligent Transport Systems); the provision of or amendment to waiting and/or loading restrictions; the introduction of schemes to manage the movement of traffic.

Does not include measures to promote sustainable transport measures secured via Travel Plans which will be funded by S106.

- Improvements to existing green infrastructure, recreation and open space where CIL funding may be used (excludes new provision which will be met by developers mainly on-site as enabling / design requirements).

Grade	Typology	Site Name
Borough	Natural	Pit House West, Wales
Borough	Parks	Boston Castle Park, Moorgate
Borough	Natural	Canklow Wood, Canklow
Borough	Parks	Clifton Park, Rotherham Town Centre
Borough	Outdoor sports	Herringthorpe Playing Fields, Herringthorpe
Borough	Parks	Thrybergh Country Park, Thrybergh
Borough	Cemeteries	Moorgate Cemetery, Moorgate
Borough	Parks	Rother Valley Park, Wales
Neighbourhood	Outdoor sports	Claypit Lane Rec, Rawmarsh
Neighbourhood	Parks	Victoria Park, Rawmarsh
Neighbourhood	Outdoor sports	Rawmarsh Leisure Centre, Rawmarsh
Neighbourhood	Parks	Greenlands park, North Anston
Neighbourhood	Outdoor sports	Fairview Drive, Aston, Aston
Neighbourhood	Natural	Gibbing Greave Wood, Herringthorpe
Neighbourhood	Parks	Brinsworth parish fields, Brinsworth
Neighbourhood	Parks	Bradgate Park, Bradgate
Neighbourhood	Parks	Ferham Park, Masbrough
Neighbourhood	Outdoor sports	Dinnington Comprehensive, Dinnington
Neighbourhood	Outdoor sports	Dinnington Miner's Welfare, Dinnington

Grade	Typology	Site Name
Neighbourhood	Parks	Greasborough Park, Greasbrough
Neighbourhood	Parks	Spence Field, Harthill, Harthill
Neighbourhood	Parks	Valley Park, Herringthorpe
Neighbourhood	Outdoor sports	Wales Parish playing fields, Wales
Neighbourhood	Parks	Coronation Park, Maltby
Neighbourhood	Parks	Gordon Bennett park, Thurcroft
Neighbourhood	Outdoor sports	Brampton Sports Centre, Brampton Bierlow
Neighbourhood	Parks	Wath Community Park, Wath upon Dearne
Neighbourhood	Parks	Manvers Lake and Surrounds, Wath upon Dearne
Neighbourhood	Parks	Newhill Park, Wath upon Dearne
Neighbourhood	Natural	Ulley Country Park, Ulley
Neighbourhood	Outdoor sports	Bill Hawes, Bramley
Neighbourhood	Parks	Eldon Rd, Eastwood
Neighbourhood	Parks	Ruby Cook, Flanderwell
Neighbourhood	Parks	Warren Road Park, Wickersley
Neighbourhood	Parks	Barrie Grove, Hellaby
Neighbourhood	Parks	Alexandra Park Annex, Swallownest
Neighbourhood	Parks	Alexandra Park, Swallownest
Neighbourhood	Parks	Barkers park, Kimberworth Park
Neighbourhood	Parks	Blackburn & Kimberworth Roundwalk NE, Kimberworth
Neighbourhood	Parks	Highfield Park, Swinton
Neighbourhood	Outdoor sports	Woodsetts Parish field, Woodsetts
Local	Amenity green space	Hart Hill green space, Upper Haugh
Local	Amenity green space	Stubbin Lane green space, Upper Haugh
Local	Outdoor sports	School Lane Rec, Parkgate
Local	Natural	Infirmity Road Hill, Parkgate
Local	Amenity green space	Hague Avenue green space, Rawmarsh
Local	Parks	Sandhills park, Sandhill
Local	Natural	Moordale View open space, Sandhill
Local	Natural	Gwyn Reed Nature Area, Rawmarsh
Local	Natural	Sandhill green link, Sandhill
Local	Natural	Birch Wood, Rawmarsh
Local	Natural	Treeton Wood, Treeton
Local	Natural	Hail Mary Wood & Falconer Wood, Treeton
Local	Natural	former Treeton tip, Treeton
Local	Natural	Whiston Meadows, Whiston
Local	Natural	Hudson's Rough, Kimberworth Park
Local	Natural	Brook walk, North Anston
Local	Natural	Anston Stones Wood, North Anston
Local	Amenity green space	Nursery Road, North Anston
Local	Natural	Engine House plantation, Aston
Local	Amenity green space	Waleswood View green, Aston
Local	Amenity green space	Lodge Lane, Aston

Grade	Typology	Site Name
Local	Amenity green space	Catherine Avenue green space, Aston
Local	Natural	Rotherham Road natural space, Swallownest
Local	Amenity green space	Bawtry Road green space, Brinsworth
Local	Amenity green space	Castle Avenue green space, Canklow
Local	Parks	Canklow Road MUGA & Play Area, Canklow
Local	Amenity green space	Centenary Way green spaces, Canklow
Local	Outdoor sports	Washfield Lane Rec, Treeton
Local	Natural	Rother Crescent, Treeton
Local	Amenity green space	Shorland Drive green, Treeton
Local	Amenity green space	Vincent Road Green, Ravenfield
Local	Outdoor sports	Hollings Lane green, Ravenfield
Local	Amenity green space	Laural Avenue green, Bramley
Local	Amenity green space	Bramley Park, Bramley
Local	Amenity green space	Fenton Road green 3, Kimberworth Park
Local	Amenity green space	Kelford School, Kimberworth
Local	Natural	Henley Way, Bradgate
Local	Amenity green space	Laughton Road, Dinnington
Local	Natural	Undergate Road Hill, Dinnington, Dinnington
Local	Amenity green space	Constable Lane green, Dinnington, Dinnington
Local	Parks	Hangman Lane park, Laughton Common
Local	Natural	Manor Lane natural site, Dinnington
Local	Amenity green space	St Leger Avenue Green Space, Laughton Common
Local	Amenity green space	Hatfield Crescent Green Space, Laughton Common
Local	Amenity green space	Main Street, Swallownest
Local	Amenity green space	Wetherby Drive, Swallownest
Local	Amenity green space	Breck Lane Green, Dinnington
Local	Parks	Chestnut Grove Park, Dinnington
Local	Amenity green space	Manor Lane, Throapham, Dinnington
Local	Amenity green space	Riverside Court, Laughton Common
Local	Natural	High Nook Road, Dinnington
Local	Outdoor sports	Silverwood Miners Welfare, Dalton
Local	Amenity green space	Brierly Road, Dalton
Local	Amenity green space	Roughwood Road green, Wingfield
Local	Amenity green space	Fenton Road green 2, Kimberworth Park
Local	Parks	Grayson Rd Rec, Greasbrough
Local	Natural	Fenton Road, Kimberworth Park
Local	Natural	Munsborough Lane, Greasbrough
Local	Outdoor sports	Winney Hill Park, Harthill, Harthill
Local	Natural	Aldwarke Locke Island, Eastwood
Local	Amenity green space	Fretwell Rd green space, East Herringthorpe
Local	Amenity green space	Conway Crescent green space, East Herringthorpe
Local	Parks	Bar Park, Thorpe Hesley
Local	Natural	Hesley Lane green space, Thorpe Hesley

Grade	Typology	Site Name
Local	Natural	Brook Hill greenspace, Thorpe Hesley
Local	Natural	Wentworth Road, Thorpe Hesley
Local	Amenity green space	Kestrel Avenue greenspace, Thorpe Hesley
Local	Parks	King Georges field, Thorpe Hesley
Local	Outdoor sports	Red Hill rec, Kiveton Park
Local	Amenity green space	Essex Close green, Kiveton Park
Local	Natural	Stockwell Ave open space, Wales
Local	Natural	Salisbury Road, Maltby
Local	Outdoor sports	Maltby Manor Rec, Maltby
Local	Amenity green space	Littlewood Way Green Space, Maltby
Local	Amenity green space	Tickhill Road green 1, Maltby
Local	Amenity green space	Mortimer Road 2, Maltby
Local	Parks	Cherry Tree Park, Maltby
Local	Amenity green space	Somerset Street, Maltby
Local	Amenity green space	Ascension close, Maltby
Local	Amenity green space	Addison Road green space, Maltby
Local	Natural	Redwood Drive natural site, Maltby
Local	Amenity green space	Upperfield Close, Maltby
Local	Natural	Dale Hill Road, Maltby
Local	Amenity green space	Victoria Way Wood, Lily Hall, Maltby
Local	Amenity green space	The Walk, East Dene
Local	Parks	Thomas street park, Swinton
Local	Amenity green space	Thomas Street greenspace, Swinton
Local	Parks	Horsefair Park, Swinton
Local	Parks	Queen's Street Park, Swinton
Local	Outdoor sports	Piccadilly Road Outdoor sports, Swinton
Local	Natural	Piccadilly Road natural site (Creighton Wood), Swinton
Local	Amenity green space	Carlisle Street Greenspace, Swinton
Local	Natural	Kilnhurst Ings, Kilnhurst
Local	Natural	Kilnhurst Ings, Kilnhurst
Local	Parks	Piccadilly POS, Swinton
Local	Amenity green space	Calladine Way, Swinton
Local	Outdoor sports	Kilnhurst Miners Welfare, Kilnhurst
Local	Amenity green space	The Crescent green, Thurcroft
Local	Amenity green space	Green Arbour School, Thurcroft
Local	Natural	Zamor Crescent, Thurcroft
Local	Outdoor sports	Wath Road Park, Brampton Bierlow
Local	Amenity green space	Smithy Bridge Lane, Brampton Bierlow
Local	Parks	Packman Road Play Area, Brampton Bierlow
Local	Parks	West Melton park, West Melton
Local	Amenity green space	Well Road greenspace, West Melton
Local	Amenity green space	Tennyson Rise, West Melton
Local	Amenity green space	West Street, West Melton

Grade	Typology	Site Name
Local	Natural	Wath Tip site, Wath upon Dearne
Local	Outdoor sports	White Bear Estate, Wath upon Dearne
Local	Amenity green space	Durham Places, Herringthorpe
Local	Amenity green space	Rosemary Road, Wickersley
Local	Parks	Sorby Way Park, Wickersley
Local	Natural	Brecks Wood (Wickersley Wood), Wickersley
Local	Amenity green space	Leewood Close, Cortonwood, Brampton Bierlow
Local	Amenity green space	Hague Court, Cortonwood, Brampton Bierlow